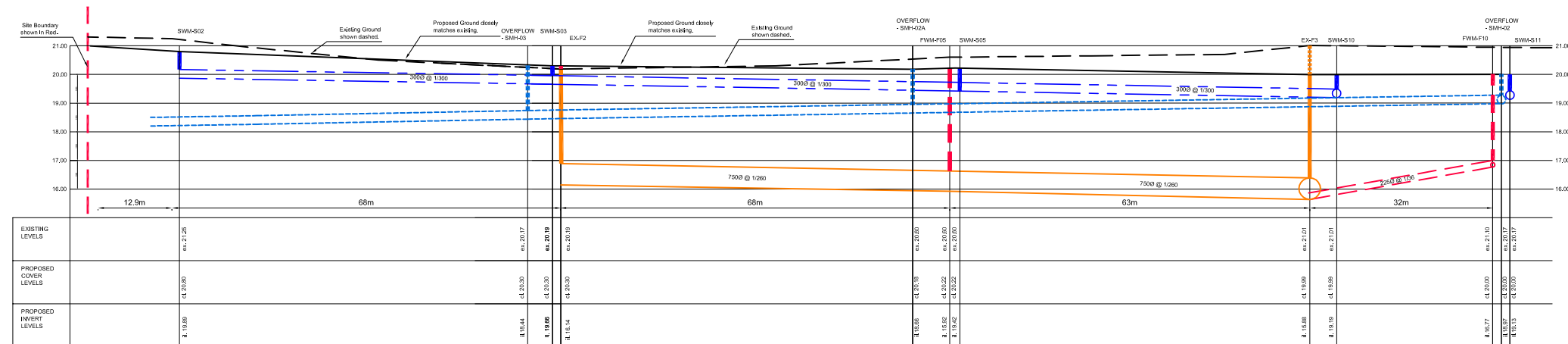


NOTE:
ALL DIMENSIONS TO BE CHECKED ON SITE
NO DIMENSIONS TO BE SCALED FROM THIS DRAWING
THIS DRAWING IS TO BE READ IN CONJUNCTION WITH
RELEVANT CONSULTANTS DRAWINGS.

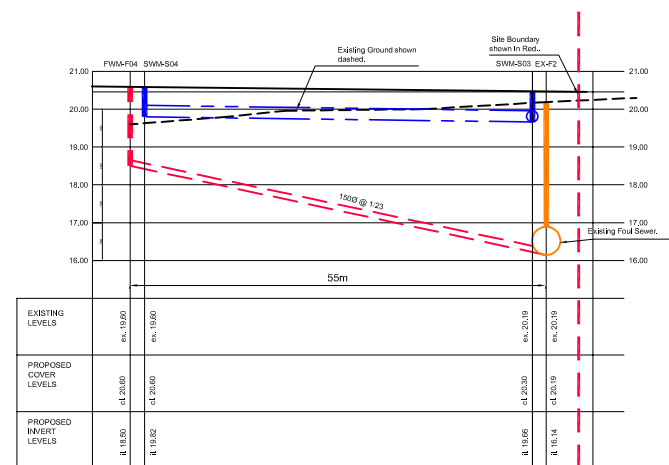
NO PART OF THIS DOCUMENT MAY BE REPRODUCED
OR TRANSMITTED IN ANY FORM OR STORED IN ANY
RETRIEVAL SYSTEM OF ANY NATURE WITHOUT THE
WRITTEN PERMISSION OF THE CONSULTING
ENGINEERS AS COPYRIGHT HOLDERS EXCEPT AS
AGREED FOR USE ON THE PROJECT FOR WHICH THE
DOCUMENT WAS ORIGINALLY ISSUED.



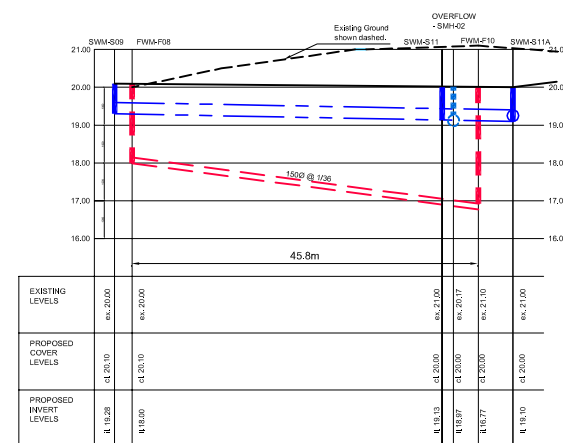
FOUL Longitudinal Section EX-F2 - EX-F3
VERTICAL SCALE : 1:100 @ A1
HORIZONTAL SCALE : 1:500 @ A1

LEGEND:

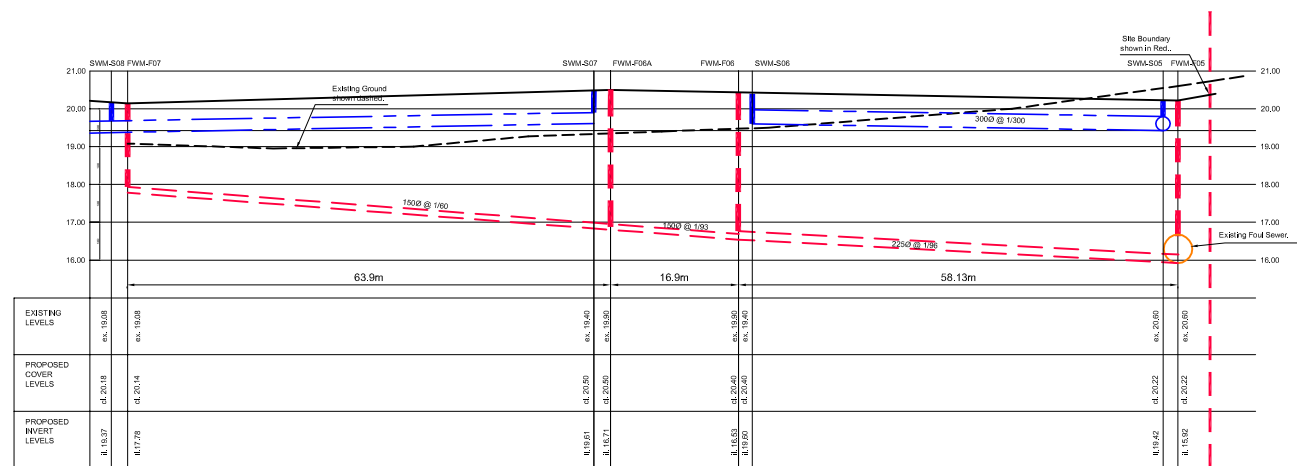
- EXISTING FOUL DRAINAGE.
- - - EXISTING SURFACE WATER DRAINAGE.
- - - PROPOSED SURFACE WATER DRAINAGE.
- - - PROPOSED FOUL DRAINAGE SERVICING.
- - - EXISTING GROUND LINE.
- PROPOSED GROUND LINE.



FOUL Longitudinal Section F04 - EX-F2
VERTICAL SCALE : 1:100 @ A1
HORIZONTAL SCALE : 1:500 @ A1



FOUL Longitudinal Section F08 - F10
VERTICAL SCALE : 1:100 @ A3
HORIZONTAL SCALE : 1:500 @ A3



FOUL Longitudinal Section F07 - F05
VERTICAL SCALE : 1:100 @ A3
HORIZONTAL SCALE : 1:500 @ A3

REV.	DESCRIPTION	BY	APPR.	DATE

NJOG N.J.O'GORMAN & ASSOCIATES LTD.
ENGINEERING AND DEVELOPMENT MANAGEMENT CONSULTANTS
DUBLIN HARCOURT CENTRE, BLOCK 4,
HARCOURT ROAD, DUBLIN 2.
T +353 1 475 5244 contactus@njog.ie www.njog.ie

CLIENT
Lagan Homes Drogheda Ltd.

PROJECT
**Development at Newfoundwell Road,
Drogheda, Co. Louth.**

JOB NUMBER: 18/032
DATE: November 2018
SCALE: As Shown
DRAWN: SK
CHECKED: JOD
STATUS: _____

DRAWING
**Site Services
Proposed Foul & Surface Water
Drainage - Proposed Site Section sh 2**

CAD FILE: _____
CAD REF: _____
DRAWING NO. _____ REVISION _____

PLANNING

DL-304

COPYRIGHT ©